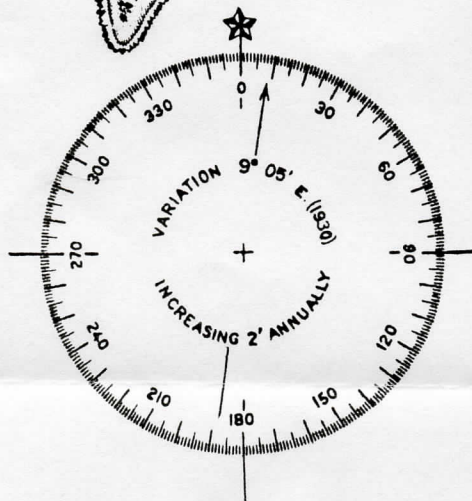
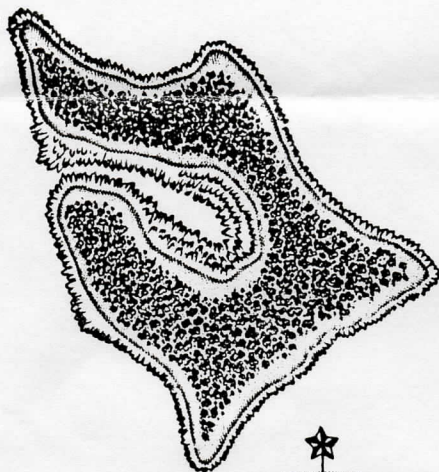


CAUTION

Island rep. to be about 4 miles long in NNE. and SSW. direction and about 2 miles wide. The lagoon is rep. to be about 3 miles long and $1\frac{1}{2}$ miles wide with NW. and south entrances.

Natural Scale 1:73,396

Cenepio
(P.A.)




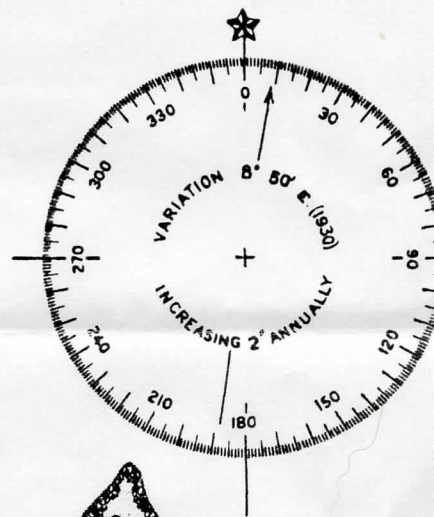
GARDNER OR KEMINS ISLAND

Center Lat. $4^{\circ} 41' (00'')$ S. Long. $174^{\circ} 34' (30'')$ W. (Posn. doubtful)

Nautical Miles
1 $\frac{1}{2}$ $\frac{1}{4}$ 0 1

Natural Scale 1:73,396

McKean I. reported to lie about 6 miles 292° from charted position. (1933)



McKEAN ISLAND

Center Lat. $3^{\circ} 37' 05''$ S. Long. $174^{\circ} 07' (00'')$ W.

Nautical Miles
1 $\frac{1}{2}$ $\frac{1}{4}$ 0 1

corrected to March, 35