



Nauru
Yaren
Nauru

Myrtlebank

Ontario

0718 Z position report

0519 Position

Data SIO, NOAA, U.S. Navy, NGA, GEBCO
© 2012 Google

Google earth
Earth Point
Eye alt 632.41 mi

3° 27.125' S 162° 32.525' E elev -10426 ft

154 mi



0718 Z position report

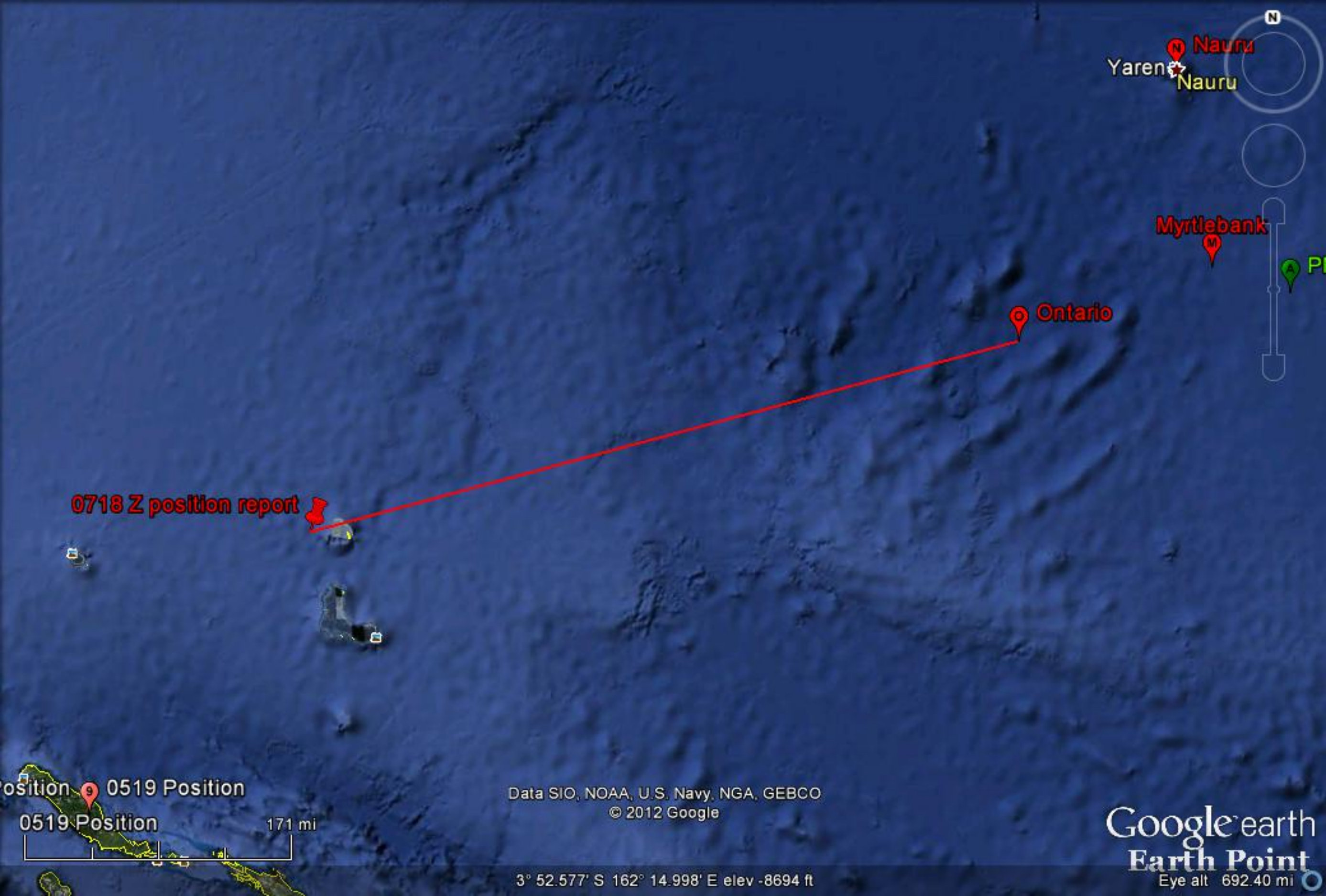
Nukumanu Isla

Data SIO, NOAA, U.S. Navy, NGA, GEBCO
Image © 2012 DigitalGlobe



4° 31.960' S 159° 18.066' E elev -535 ft

Google earth
Earth Point
Eye alt 24.62 mi



0718 Z position report

Ontario

Yaren
Nauru
Nauru

Myrtlebank

P...

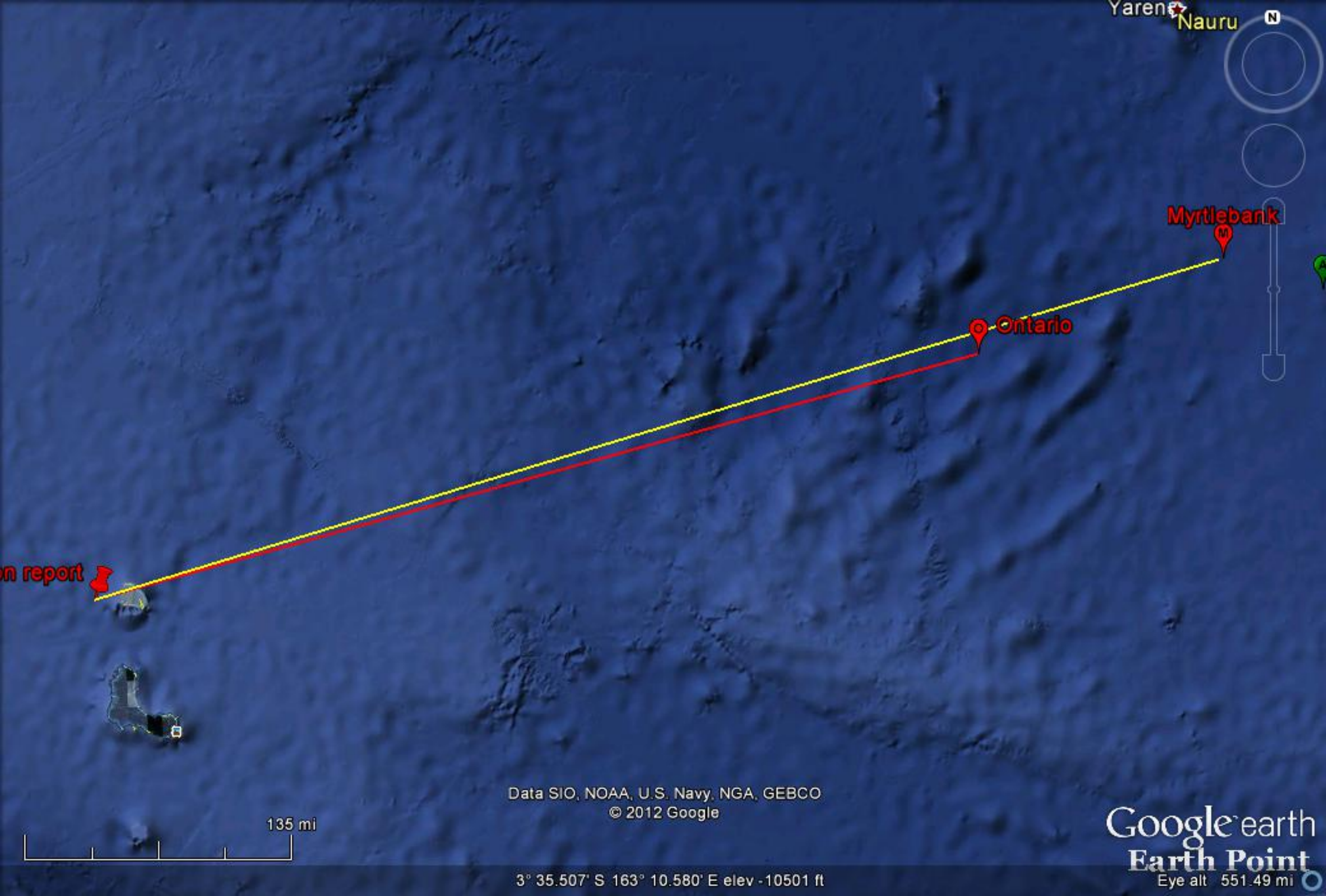
0519 Position
0519 Position

171 mi

Data SIO, NOAA, U.S. Navy, NGA, GEBCO
© 2012 Google

3° 52.577' S 162° 14.998' E elev -8694 ft

Google earth
Earth Point
Eye alt 692.40 mi



Yarene
Nauru

Myrtlebank

Ontario

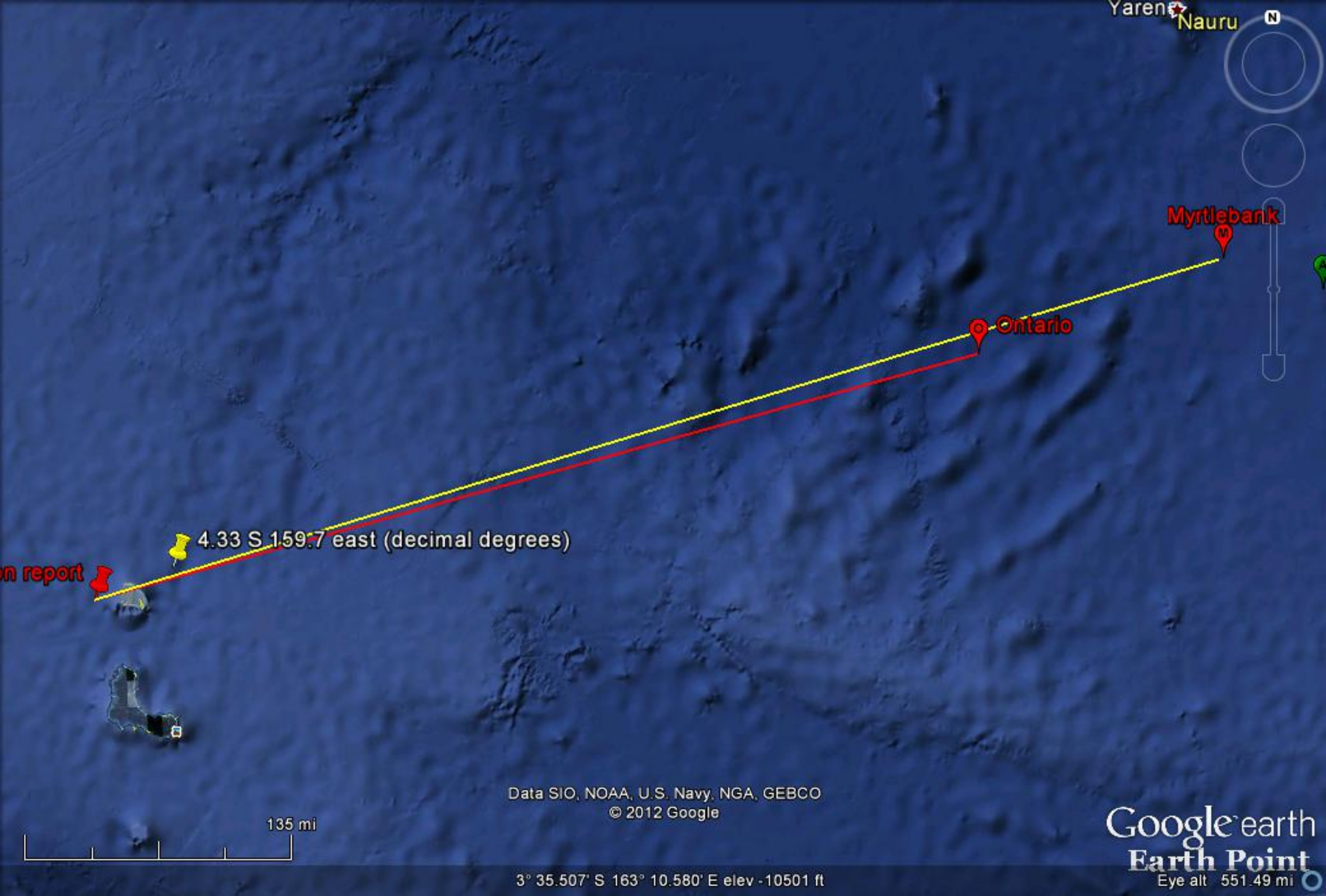
on report

Data SIO, NOAA, U.S. Navy, NGA, GEBCO
© 2012 Google

135 mi

3° 35.507' S 163° 10.580' E elev -10501 ft

Google earth
Earth Point
Eye alt 551.49 mi



Yarens
Nauru

Myrtlebank

Ontario

4.33 S 159.7 east (decimal degrees)

on report


Data SIO, NOAA, U.S. Navy, NGA, GEBCO
© 2012 Google


135 mi

3° 35.507' S 163° 10.580' E elev -10501 ft

Google earth
Earth Point
Eye alt 551.49 mi



 4.33 S 159.7 east (decimal degrees)

 0718 Z position report

Nukumanu Island

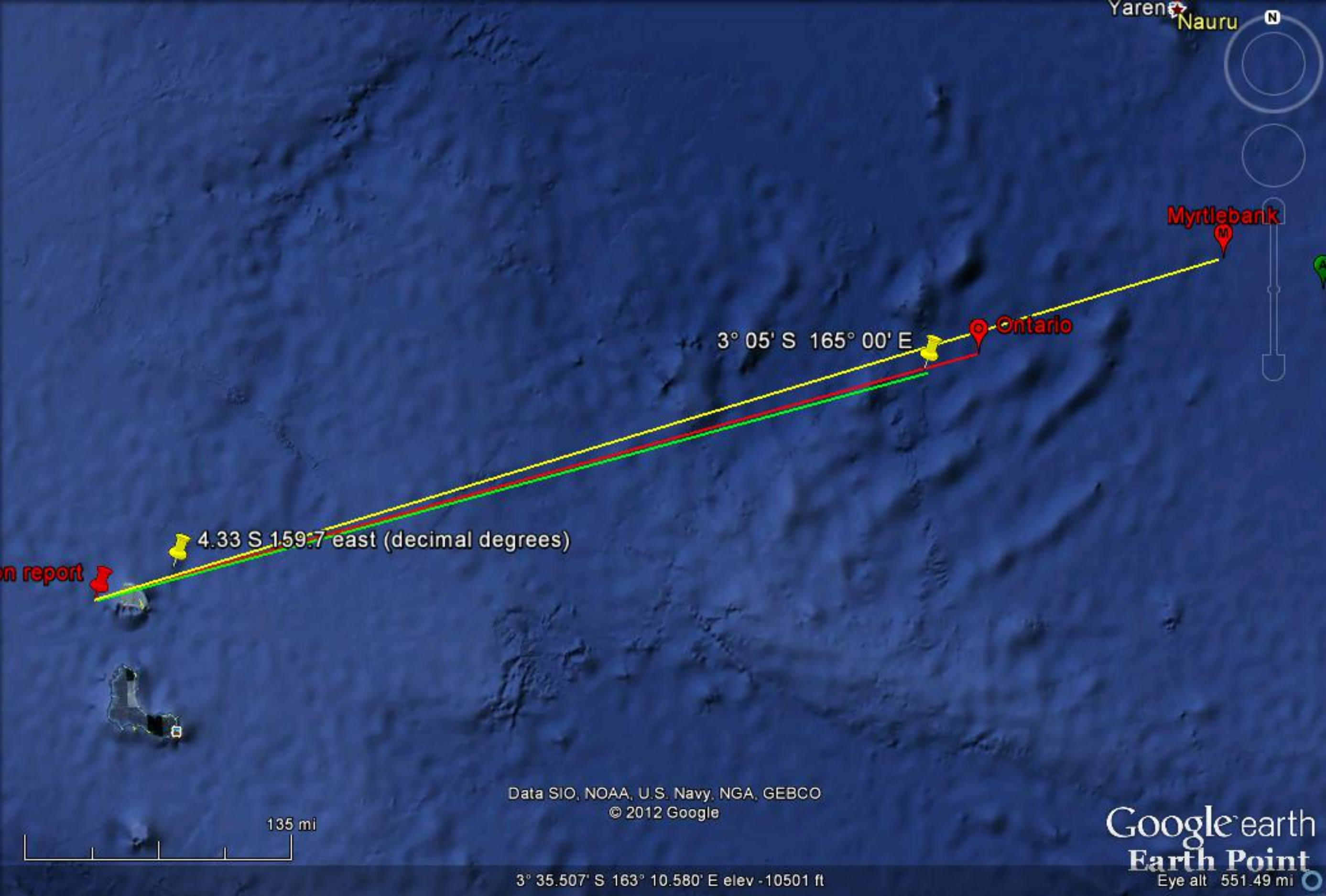
15.03 mi

Image © 2012 DigitalGlobe

Data SIO, NOAA, U.S. Navy, NGA, GEBCO

4° 27.879' S 159° 33.487' E elev -6430 ft

Google earth
Earth Point
Eye alt 63.37 mi



Yarene
Nauru

Myrtlebank

Ontario

3° 05' S 165° 00' E

4.33 S 159.7 east (decimal degrees)

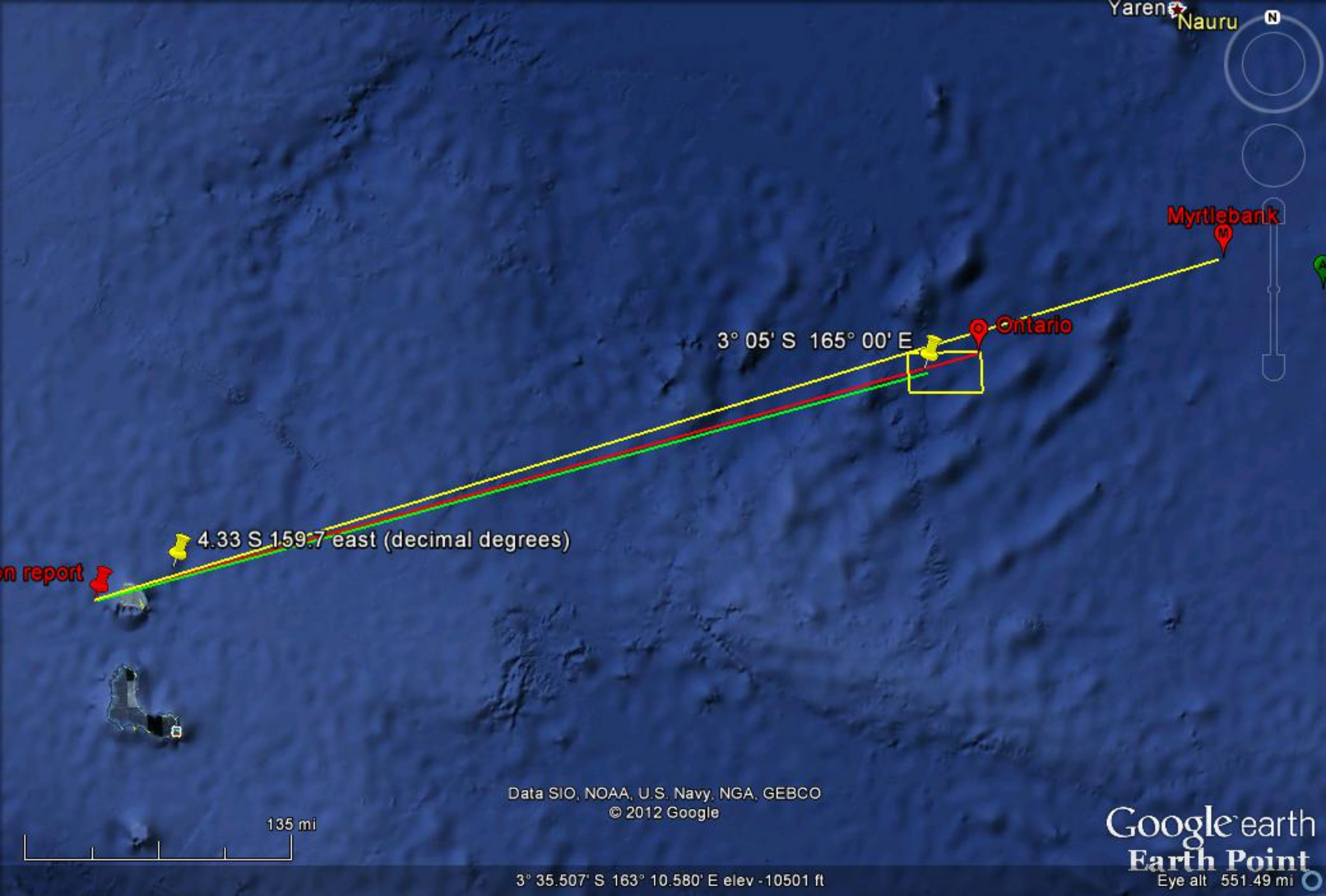
n report

Data SIO, NOAA, U.S. Navy, NGA, GEBCO
© 2012 Google

Google earth
Earth Point
Eye alt 551.49 mi

135 mi

3° 35.507' S 163° 10.580' E elev -10501 ft



Yarene
Nauru

Myrtlebank

Ontario

3° 05' S 165° 00' E

4.33 S 159.7 east (decimal degrees)

on report

Data SIO, NOAA, U.S. Navy, NGA, GEBCO
© 2012 Google

135 mi

3° 35.507' S 163° 10.580' E elev -10501 ft

Google earth
Earth Point
Eye alt 551.49 mi



Ontario

3° 05' S 165° 00' E

Data SIO, NOAA, U.S. Navy, NGA, GEBCO

13.15 mi

3° 6.083' S 165° 6.563' E elev -13625 ft

Google earth
Earth Point
Eye alt 55.10 mi



Data SIO, NOAA, U.S. Navy, NGA, GEBCO

13.15 mi



$3^{\circ} 6.083' S$ $165^{\circ} 6.563' E$ elev -13625 ft



Nauru
Yaren
Nauru
Myrtlebank
PNR "A"
Ontario

PNR "B"
PNR "C"

0718 Z position report

mons
Position 0519 Position
0519 Position



Data SIO, NOAA, U.S. Navy, NGA, GEBCO
© 2012 Google

3° 28.907' S 164° 39.488' E elev -11259 ft

Google earth
Earth Point
Eye alt 1020.87 mi



Bonriki Bairiki

0° 49' N 176° 43' W

Sunrise position

Baker Is

Yaren Nauru

Myrtlebank

Ontario

165° 00' E

PNR "D"

PNR "C"

PNR "B"

PNR "A"

© 2012 Google

US Dept of State Geographer

Data SIO, NOAA, U.S. Navy, NGA, GEBCO

1° 4.836' S 173° 24.637' E elev -14914 ft

Tuvalu

Google earth

Earth Point

Eye alt 1161.22 mi

299 mi